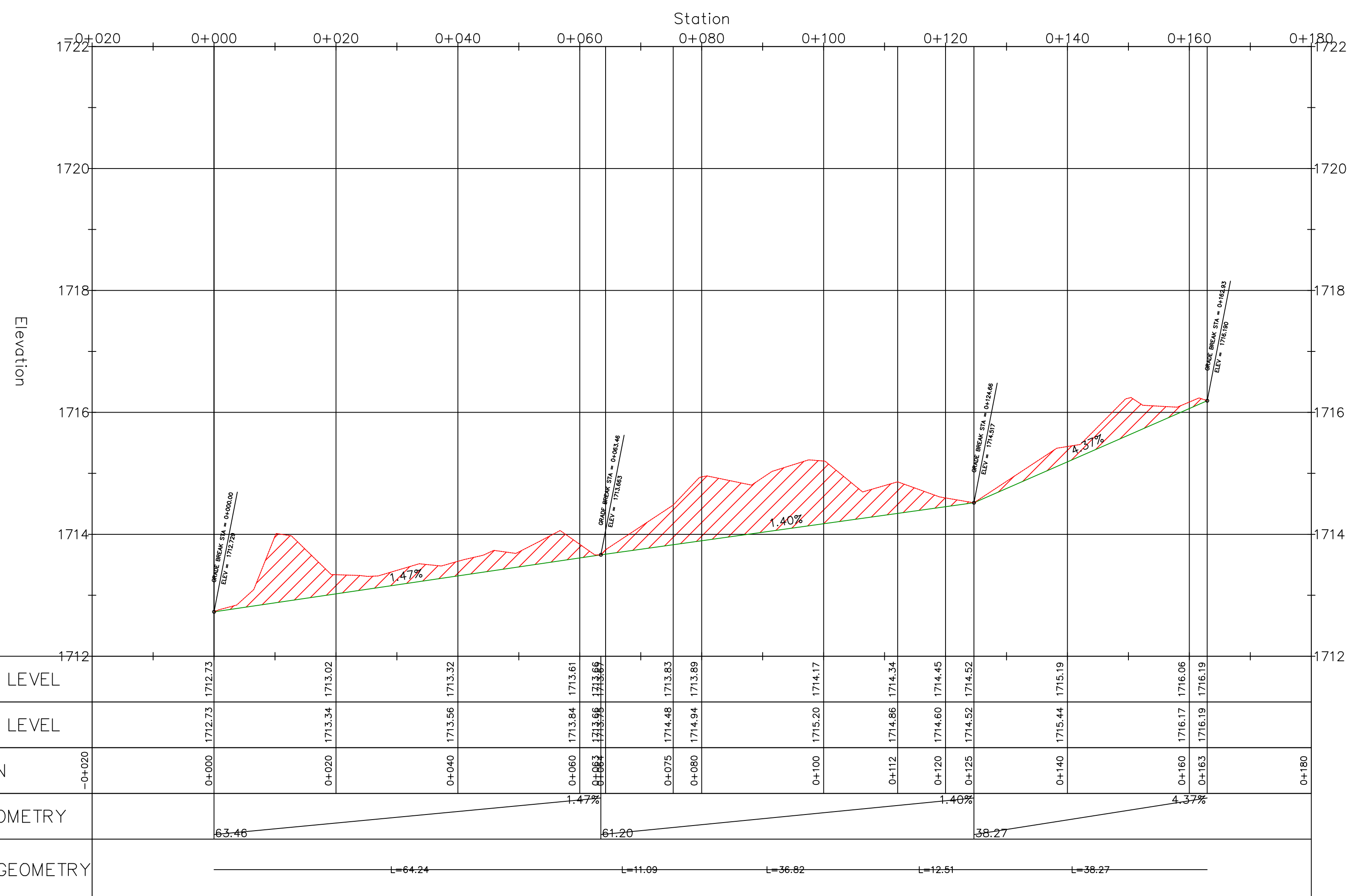


W9 PROFILE



PROJECT LEVEL	1712
GROUND LEVEL	
STATION	0+020
VERTICAL GEOMETRY	
HORIZONTAL GEOMETRY	

## REFERENCE DOCUMENTS

No.

LEGEND :

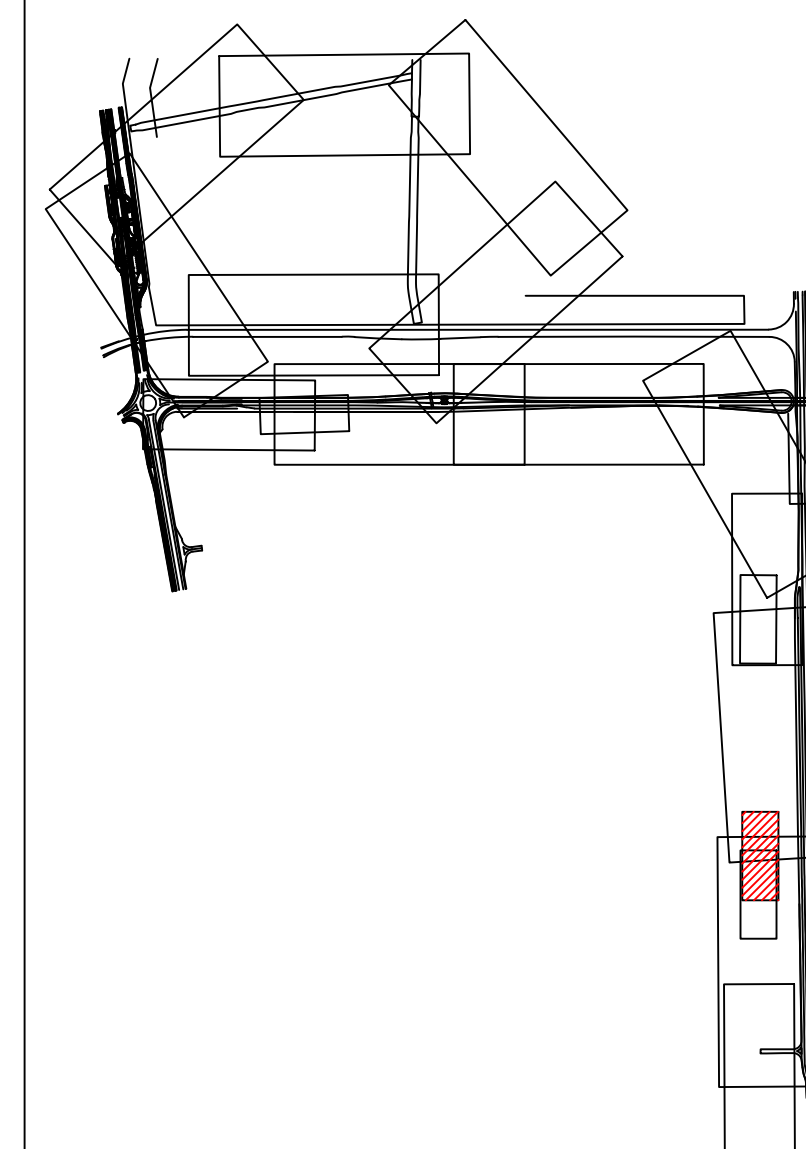
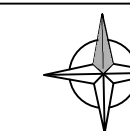
خط زمین \_\_\_\_\_

تسطیح برای دیوار \_\_\_\_\_

NOTES:

- ALL DIMENSIONS AND ELEVATIONS ARE IN METERS.
- THE COORDINATE REFERENCE SYSTEM USED IN PLAN IS LOCAL & UTM.
- THE CONTRACTOR SHALL CHECK ALL DIMENSIONS, CHANNEL LEVELS, ROAD LEVELS AND GRADING LEVELS PRIOR TO EXECUTION OF ANY EARTH WORKS.
- THE CONTRACTOR SHALL TAKE INTO CONSIDERATION ALL THE NECESSARY ACTIVITIES TO BE ABLE TO DRAIN ALL THE SURFACE WATER BASED ON LEVELING DOCUMENTS.
- ALL THE EARTHWORKS SHALL BE DONE BASED ON " ROAD GENERAL TECHNICAL SPECIFICATION (2ND EDITION) (No.101-R2) "
- THE CONTRACTOR SHALL RECORD ALL THE SOIL LAYER HEIGHTS AND VOLUMES BASED ON VISUALCLASSIFICATION OF THE SOIL DURING EXCAVATION AT THE VERY AREA.
- CONTRACTOR HAS FULL RESPONSIBILITY IN CHECKING ALL DIMENSIONS AND QUANTITIES IN CONJUNCTION WITH THE ELECTRICAL, SANITARY AND STRUCTURAL DETAILS PRIOR TO CONSTRUCTION.

## KEY PLAN



FOR TENDER

CLIENT:



CONSULTANT:	
-------------	--



CONTRACTOR:

	SUBCONTRACTOR:
--	----------------

	Name	Date:	Sign.	CLIENT DOC . NO.
Approved	A.MONFRED	07/01/2028	--	G-GC01-D-GEN-GEN-DWG-CV-016
Checked:	A.KOSARIEH	07/01/2028	--	PROJECT NO.: 157DCGS0050119-00
Designed:	SH.HONARVAR	07/01/2028	--	SCALE AS SHOWN      DOC CLASS NO.: --

PROJECT:	GOLGOHAR BOUNDARY WALL
----------	------------------------

DRAWING TITLE: BOUNDARY WALL PLAN & PROFILE - W9

DRAWING NO.										
REGION CODE	PROJECT CODE	SUB PHASE CODE	AREA CODE	UNIT CODE	DOC TYPE CODE	DISCIPLINE CODE	SERIAL NO	REV	SIZE	SHEET
G	GR01	D	GEN	GEN	DWG	CV	016	00	A1	1 /