1 2 3 4 5 6 7 8 9 10 11 12

B C D E F G H I J K



W6 PROFILE

PART - 02

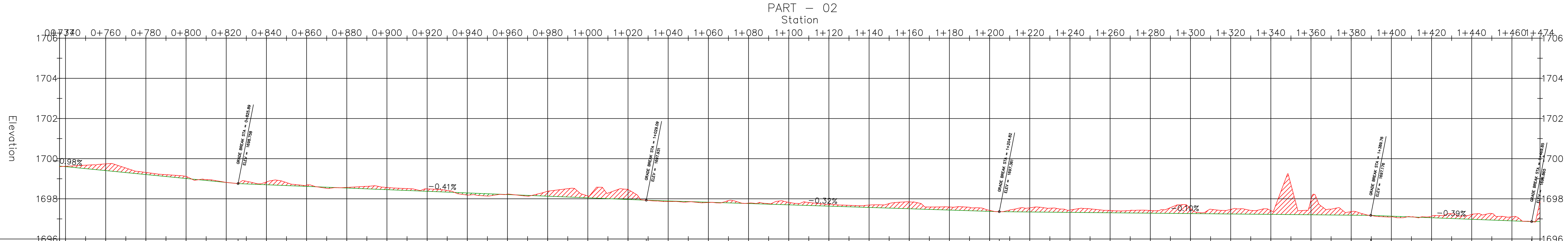

STATION	0+737	0+740	0+760	0+780	0+800	0+820	0+826	0+840	0+860	0+880	0+900	0+920	0+940	0+960	0+980
PROJECT LEVEL	1699.63	1699.60	1699.41	1699.21	1699.01	1698.82	1698.76	1698.70	1698.62	1698.54	1698.46	1698.37	1698.29	1698.21	1698.13
GROUND LEVEL	1699.60	1699.62	1699.74	1699.31	1699.12	1698.82	1698.76	1698.84	1698.69	1698.57	1698.57	1698.49	1698.19	1698.23	1698.38

STATION	1+000	1+020	1+029	1+040	1+060	1+080	1+100	1+120	1+140	1+160	1+180	1+200	1+205	1+220	1+240
PROJECT LEVEL	1698.05	1697.97	1697.93	1697.90	1697.83	1697.77	1697.70	1697.64	1697.57	1697.51	1697.44	1697.38	1697.36	1697.35	1697.33
GROUND LEVEL	1698.14	1698.47	1697.93	1697.87	1697.82	1697.79	1697.83	1697.73	1697.69	1697.85	1697.59	1697.43	1697.36	1697.55	1697.44

STATION	1+260	1+280	1+300	1+320	1+340	1+360	1+380	1+390	1+400	1+420	1+440	1+460	1+470	1+474
PROJECT LEVEL	1697.31	1697.29	1697.27	1697.25	1697.23	1697.21	1697.19	1697.18	1697.14	1697.06	1696.98	1696.90	1696.86	1696.87
GROUND LEVEL	1697.42	1697.42	1697.52	1697.47	1697.41	1697.95	1697.36	1697.18	1697.10	1697.12	1697.22	1697.11	1696.86	1697.87

VERTICAL GEOMETRY: -0.98% 170.06 | 203.20 -0.41% | 175.73 -0.32% | 184.93 -0.10% | 80.10 -0.39% | 99.95

HORIZONTAL GEOMETRY: L=1538.69

REFERENCE DOCUMENTS	No.

LEGEND :

خط زمین

تسطیح برای دیوار

NOTES:

- ALL DIMENSIONS AND ELEVATIONS ARE IN METERS.
- THE COORDINATE REFERENCE SYSTEM USED IN PLAN IS LOCAL & UTM.
- THE CONTRACTOR SHALL CHECK ALL DIMENSIONS ,CHANNEL LEVELS ,ROAD LEVELS AND GRADING LEVELS PRIOR TO EXECUTION OF ANY EARTH WORKS.
- THE CONTRACTOR SHALL TAKE INTO CONSIDERATION ALL THE NECESSARY ACTIVITIES TO BE ABLE TO DRAIN ALL THE SURFACE WATER BASED ON LEVELING DOCUMENTS.
- ALL THE EARTHWORKS SHALL BE DONE BASED ON " ROAD GENERAL TECHNICAL SPECIFICATION (2ND EDITION) (No.101_R2) "
- THE CONTRACTOR SHALL RECORD ALL THE SOIL LAYER HEIGHTS AND VOLUMES BASED ON VISUALCLASSIFICATION OF THE SOIL DURING EXCAVATION AT THE VERY AREA.
- CONTRACTOR HAS FULL RESPONSIBILITY IN CHECKING ALL DIMENSIONS AND QUANTITIES IN CONJUNCTION WITH OT ELECTRICAL, SANITARY AND STRUCTURAL DETAILS PRIOR TO CONSTRUCTION.

KEY PLAN

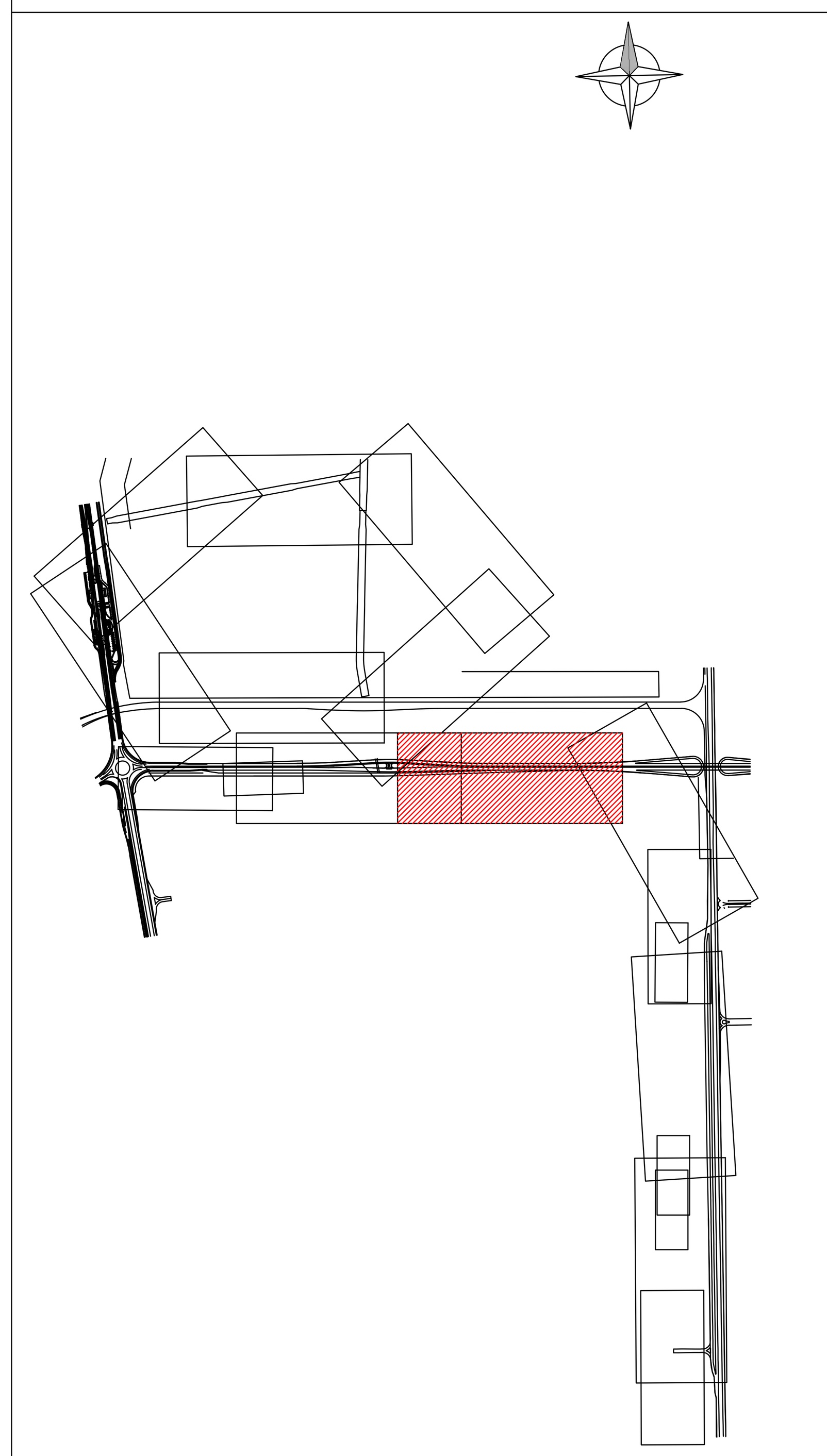

FOR TENDER

CLIENT: شرکت توسعه آهن و فولاد گل گهر G.I.S.D.Co.

CONSULTANT: BARSOO CONSULTING and PROJECT MANAGEMENT

CONTRACTOR:

SUBCONTRACTOR:

	Name	Date:	Sign.	CLIENT DOC . NO.
Approved	A.MONFRED	07/01/2026	--	G-GC01-D-GEN-GEN-DWG-CV-012
Checked:	A.KOSARIEH	07/01/2026	--	PROJECT NO.: 157DCGS0050115-00
Designed:	SH.HONARVAR	07/01/2026	--	SCALE AS SHOWN DOC CLASS NO.: --

PROJECT: GOLGOHAR BOUNDARY WALL

DRAWING TITLE: BOUNDARY WALL PLAN & PROFILE - W6 - P02

DRAWING NO.

REGION CODE	PROJECT CODE	SUB PHASE CODE	AREA CODE	UNIT CODE	DOC TYPE CODE	DISCIPLINE CODE	SERIAL NO	REV	SIZE	SHEET
G	GR01	D	GEN	GEN	DWG	CV	012	00	A0	1/1